




Warley Woods – Knowledge Organiser

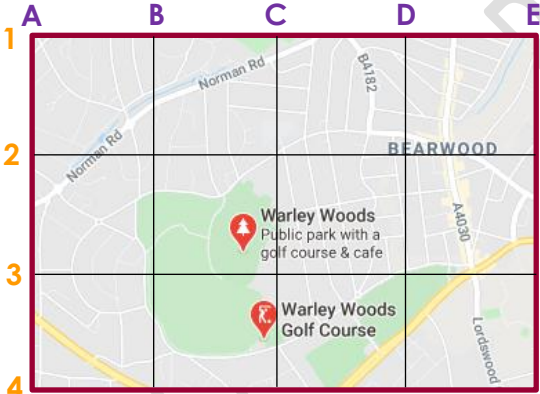
St Gregory's Catholic Primary School – Year 6



Key Vocabulary	
Warley Woods	A 100-acre public park in the Warley district of Smethwick, in the West Midlands.
map	A diagram that shows the location of continents, countries, cities, roads and specific features in relation to one another.
key	Explains the symbols, numbers and colours that are used on a map.
Ordnance symbols	Pictures used on a map to represent specific types of places e.g. churches, etc. 
grid reference	A location on a map, which is found using vertical and horizontal numbered and lettered lines.
8-point compass	A tool with a magnetic pointer inside to show us where North is. The 8 points are: N, NE, E, SE, S, SW, W and NW.
timeline	A line to represent a period of time, on which important events are marked.
chronological order	The arrangement of events in the order that they happened.
aerial map	A map that shows the features of a specific location from above.
orienteeing	A competitive sport in which runners have to find their way across an area of land using a map and compass.
fieldwork	Practical work carried out in the natural environment.

Locational and place knowledge

Warley Woods is located in Bearwood town, which is in the **region** the **West Midlands**, in the **country** **England**.



Human and physical geography

<h4 style="color: blue;">Human features</h4> <p>Something in the human environment that has been built by humans.</p> <p>Warley Woods has a few human features, such as:</p> <ul style="list-style-type: none"> • Children's play area • Golf course • Footpaths 	<h4 style="color: green;">Physical features</h4> <p>A natural feature on the Earth's surface that has been formed by nature.</p> <p>However, the public park is mainly filled with natural physical features, such as:</p> <ul style="list-style-type: none"> • Grass • Soil • Hills • Plants
--	--

There are **various types of trees**, such as:

- Oak, Yew, Beech, Holly, Silver Birch, Chestnut and many more.

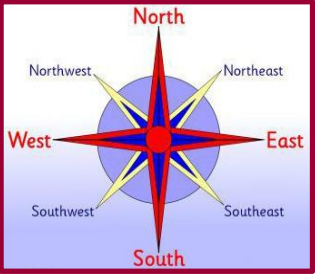
There are also **various birds** which can be found there:

- Blackbird, Tree Creeper, Blue Tit, Magpie, Mistle Thrush, Goldcrest and many more.



Geographical and fieldwork skills

Grid references identify specific locations on a map. For example, the B4182 road on the map above is located in the grid reference **C2**.



The **Eastings** (codes on the horizontal line) come before the **Northings** (codes on the vertical line) in a grid reference.

GEOGRAPHICAL CONTEXT

