



Where in the World is Wally – Knowledge Organiser

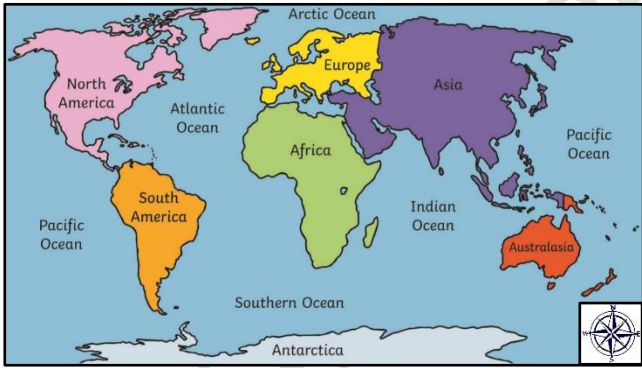
St Gregory's Catholic Primary School – Year 2



Key Vocabulary	
Earth	The planet that we live on.
continent	A large area of land that is made up of various countries e.g. Europe is a continent. England and Spain are countries in it.
ocean	A very large area of sea.
country	An area of land controlled by a single government e.g. England is a country.
capital city	The city that acts as the seat of government in a country.
flag	A coloured piece of material that is a symbol of a specific country.
village	An area that is smaller than a town. A village has group of houses and buildings and is usually found in a rural area.
town	A built-up area that is larger than a village but smaller than a city e.g. Bearwood town.
city	A large town.
urban	Very developed areas with many human features e.g. buildings, roads, etc.
rural	Areas in the country with many physical features e.g. grass, lakes, rivers, etc.
United Kingdom	A state made up of 4 countries: Scotland, England, Wales and Northern Ireland.
address	The specific place where someone lives or where a building is.

Locational and place knowledge

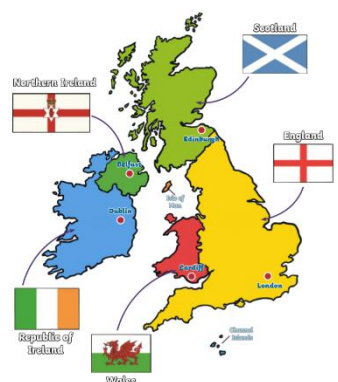
The world has **7 continents**: North America, South America, Europe, Africa, Asia, Australasia and Antarctica.



The world has **5 oceans**: Atlantic Ocean, Pacific Ocean, Indian Ocean, Arctic Ocean and the Southern Ocean.

The United Kingdom is made up of 4 countries: **Scotland**, **England**, **Wales** and **Northern Ireland**. The capital cities of each country are:

- Scotland**: Edinburgh
- England**: London
- Wales**: Cardiff
- Northern Ireland**: Belfast



Human and physical geography


Human features	Physical features
<p>Something in the human environment that has been built by humans.</p> <ul style="list-style-type: none"> • Cities/towns/villages • Factories • Farms • Houses • Offices • Harbours • Shops • Bridges • Statues 	<p>A natural feature on the Earth's surface that has been formed by nature.</p> <ul style="list-style-type: none"> • Mountains • Lakes and rivers • Hills • Beaches • Cliffs • Forests • Sea and ocean • Vegetation • Weather

Where I live

Our local area is **Bearwood**, which is a town. This is close to **Birmingham**, which is a city.

Every building has an **address**. For example:

St Gregory's Catholic Primary School (name)
Park Road (road)
Smethwick (town/city)
West Midlands (region)
B67 5HX (postcode)




GEOGRAPHICAL CONTEXT



- If you go down to the woods...
- Around the World
- All about me and my school
- Wonderful Weather
- Oh, I do like to be beside the seaside
- Where in the World is Wally...?
- Let's explore the jungle
- Chocolate
- Discovering Europe
- Investigating our local area
- Seven Worlds, One Planet
- Earning a living
- Saving the Rainforest
- Natural Disasters
- Contrasting National Parks
- Warley Woods