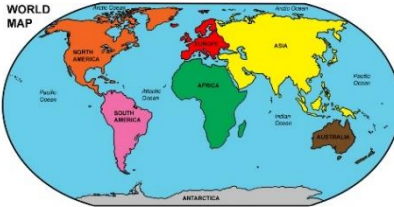










Seven Worlds, One Planet – Knowledge Organiser

St Gregory's Catholic Primary School – Year 4



Key Vocabulary		Locational and place knowledge		Human and physical geography											
continent	A large area of land that is made up of various countries e.g. Europe is a continent. England and Spain are countries in it.	<p>The world has 7 continents:</p> <ul style="list-style-type: none"> • Africa • Antarctica • Asia • Australasia • Europe • North America • South America 	<p>Human features</p> <ul style="list-style-type: none"> • City • Town • Village • Factory • Farm • House • Office • Port • Harbour • Shop • Church • Statue • Museum 		<p>Physical features</p> <ul style="list-style-type: none"> • Beach • Cliff • Coast • Forest • Hill • Mountain • Sea • Ocean • River • Soil • Valley • Vegetation • Weather 										
country	An area of land controlled by a single government e.g. England is a country.														
capital city	The city that acts as the seat of government in a country.														
climate	Weather conditions in an area in general or over a long period of time.														
ocean	A very large area of sea.														
equator	An imaginary circle around Earth that divides it into 2 equal parts: the Northern and Southern Hemisphere.														
hemisphere	A half of the Earth: the equator divides Earth into the Northern and Southern hemisphere.														
population	The number of people living in a particular area e.g. country, city, etc.	<p>Each continent is made up of different countries. For example:</p> <table border="1" style="width: 100%; border-collapse: collapse;"> <thead> <tr style="background-color: #800040; color: white;"> <th>Country</th> <th>Continent</th> </tr> </thead> <tbody> <tr> <td>England is in...</td> <td>Europe</td> </tr> <tr> <td>Brazil is in...</td> <td>South America</td> </tr> <tr> <td>China is in...</td> <td>Asia</td> </tr> </tbody> </table>		Country	Continent	England is in...	Europe	Brazil is in...	South America	China is in...	Asia				
Country	Continent														
England is in...	Europe														
Brazil is in...	South America														
China is in...	Asia														
flag	A coloured piece of material that is a symbol of a specific country.	<p>Every country has a capital city. For example:</p> <table border="1" style="width: 100%; border-collapse: collapse;"> <thead> <tr style="background-color: #800040; color: white;"> <th>Country</th> <th>Continent</th> </tr> </thead> <tbody> <tr> <td>England</td> <td>London</td> </tr> <tr> <td>Brazil</td> <td>Brasilia</td> </tr> <tr> <td>China</td> <td>Beijing</td> </tr> </tbody> </table>		Country	Continent	England	London	Brazil	Brasilia	China	Beijing				
Country	Continent														
England	London														
Brazil	Brasilia														
China	Beijing														
urban	Very developed areas with many human features e.g. buildings, roads, etc.	<p>Comparing two countries...</p> <table border="1" style="width: 100%; border-collapse: collapse;"> <thead> <tr style="background-color: #800040; color: white;"> <th>England</th> <th>Australia</th> </tr> </thead> <tbody> <tr> <td>Population: 60 million</td> <td>Population: 25 million</td> </tr> <tr> <td>Land space (area km²): 130,279</td> <td>Land space (area km²): 7.7 million</td> </tr> <tr> <td>Climate: temperate</td> <td>Climate: mixture of tropical, arid, temperate and Mediterranean</td> </tr> <tr> <td>Flag: </td> <td>Flag: </td> </tr> </tbody> </table>				England	Australia	Population: 60 million	Population: 25 million	Land space (area km²): 130,279	Land space (area km²): 7.7 million	Climate: temperate	Climate: mixture of tropical, arid, temperate and Mediterranean	Flag: 	Flag: 
England	Australia														
Population: 60 million	Population: 25 million														
Land space (area km²): 130,279	Land space (area km²): 7.7 million														
Climate: temperate	Climate: mixture of tropical, arid, temperate and Mediterranean														
Flag: 	Flag: 														
rural	Areas in the country with many physical features e.g. grass, lakes, rivers, etc.	<p>Facts about the world</p> <p>Tallest mountain: Mount Everest (Asia)</p> <p>Longest river: Amazon River (South America)</p> <p>Hottest country: Burkina Faso (Africa)</p> <p>Coldest country: Antarctica (Antarctica)</p> <p>Largest country: Russia (Europe and Asia)</p> <p>Smallest country: Vatican City (Europe)</p> <p>Largest population: China (Asia)</p> <p>Smallest population: Vatican City (Europe)</p> <p>Largest ocean: Pacific Ocean</p> <p>Smallest ocean: Arctic Ocean</p>													
<p>Despite being a much larger country, England's population is nearly double that of Australia. This is because the climate in many areas of Australia is unsuitable to live in. The seasons in Australia are opposite to those in the Northern Hemisphere; when it is winter in Europe, it is summer in Australia.</p>															

GEOGRAPHICAL CONTEXT

